

NOTICE!!

These documents have been scanned!

Do not place un-scanned documents beneath this notice!

Do not remove this notice from this file!

GPO Jacket No. 560-102
Print Order 61540
Rise Business Services, LLC
Job=AZ15 4/29/2019



Box Number= AZ15006



Claim Begin-End: AMC445813-AMC445813

1 Initial Receipt



AZ15006-34

AMC450400-AMC453366

United States Department of the Interior
Bureau of Land Management
 DIV OF LANDS, MINRLS & ENERGY
 ONE N CENTRAL AVE
 PHOENIX, AZ 85004 -4427
 Phone: 602-417-9200

Receipt

No: 3981628

Transaction #: 4091772	
Date of Transaction: 09/21/2017	
CUSTOMER:	
JAMES MERANTO 8008 GOLFERS OASIS DR LAS VEGAS,NV 89149-4615 US	

ENTERED
 SEP 27 2017
 BY: *Rfm*

LINE #	QTY	DESCRIPTION	REMARKS	UNIT PRICE	TOTAL
1	1.00	LOCATABLE MINERALS / MINING CLAIMS-NEW,UNADJUD, ONE OR MORE AUTH NOS / NEW MINING CLAIM PROCESSING FEE CASES: AMC445813/\$20.00		- n/a -	20.00
2	1.00	LOCATABLE MINERALS / MINING CLAIMS-NEW,UNADJUD, ONE OR MORE AUTH NOS / NEW MINING CLAIMS LOCATION FEE CASES: AMC445813/\$37.00		- n/a -	37.00
3	1.00	LOCATABLE MINERALS / MINING CLAIMS-NEW,UNADJUD, ONE OR MORE AUTH NOS / NEW MINING CLAIMS MAINTENANCE FEE CASES: AMC445813/\$155.00		- n/a -	155.00
TOTAL:					\$212.00

PAYMENT INFORMATION			
1	AMOUNT:	212.00	POSTMARKED: 09/18/2017
	TYPE:	CHECK	RECEIVED: 09/20/2017
	CHECK NO:	12382	
	NAME:	MERANTO, JAMES 8008 GOLFERS OASIS DR LAS VEGAS NV 89149-4615 US	

REMARKS

This receipt was generated by the automated BLM Collections and Billing System and is a paper representation of a portion of the official electronic record contained therein.


NOTICE!!

These documents have been scanned!

Do not place un-scanned documents beneath this notice!

Do not remove this notice from this file!

GPO Jacket No. 560-102
Print Order 61540
Rise Business Services, LLC
Job=AZ15 4/29/2019



Box Number= AZ15006



Claim Begin-End: AMC445813-AMC445813

2 Correspondence



AZ15006-34

AMC450400-AMC453366

SENDER: COMPLETE THIS SECTION

- Complete items 1, 2, and 3.
- Print your name and address on the reverse so that we can return the card to you.
- Attach this card to the back of the mailpiece, or on the front if space permits.

1. Article Addressed to:

James Meranto & Sam Davis
 8008 Golfers Oasis Drive
 Las Vegas, NV 89149
 9200:AMC445813:BS



9590 9402 2832 7069 7790 79

2. Article Number (Transfer from service label)

7016 2070 0000 4805 9124

COMPLETE THIS SECTION ON DELIVERY

A. Signature

X

 Agent Addressee

B. Received by (Printed Name)

J. MERANTO

C. Date of Delivery

8-6-18

D. Is delivery address different from item 1? Yes
 If YES, enter delivery address below: No


3. Service Type

- Adult Signature
- Adult Signature Restricted Delivery
- Certified Mail®
- Certified Mail Restricted Delivery
- Collect on Delivery
- Collect on Delivery Restricted Delivery
- Insured Mail

- Priority Mail Express®
- Registered Mail™
- Registered Mail Restricted Delivery
- Return Receipt for Merchandise
- Signature Confirmation™
- Signature Confirmation Restricted Delivery

Mail Restricted Delivery
 0)

USPS TRACKING #



First-Class Mail
Postage & Fees Paid
USPS
Permit No. G-10

9590 9402 2832 7069 7790 79

United States
Postal Service

• Sender: Please print your name, address, and ZIP+4® in this box •

UNITED STATES
DEPARTMENT OF THE INTERIOR
Bureau of Land Management
Arizona State Office
One N. Central Avenue, Suite 800
Phoenix, AZ 85004-4427

RECEIVED
BLM AZ STATE OFFICE

2018 AUG -8 P 3:22

PHOENIX, ARIZONA





United States Department of the Interior



BUREAU OF LAND MANAGEMENT

Arizona State Office

One North Central Avenue, Suite 800

Phoenix, Arizona 85004-4427

www.blm.gov/az/

JUL 26 2018

In Reply Refer To:
3800 (9200) BS
AMC445813

CERTIFIED MAIL - RETURN RECEIPT REQUESTED No. 7016 2070 0000 4805 9124

DECISION

JAMES MERANTO & SAM DAVIS : This decision affects those claims shown
8008 GOLFERS OASIS DR : in the block below.
LAS VEGAS, NV 89149 :

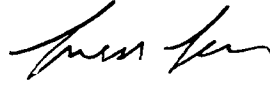
AMC445813
INDUSTRIAL METALS LLC

ADDITIONAL INFORMATION REQUIRED

According to Bureau of Land Management (BLM) records, the land on which you located your mining claims was withdrawn under Secretarial Order dated, March 27, 1943, for the Hassayampa Project. Document 14, Order providing for the Opening of Public Lands to Mineral Location, Entry, and Patent, dated November 12, 1954, opened the land, subject to stipulations, to Mineral Location, Entry, and Patent.

Therefore, in order to hold these mining claims you must agree to abide by the stipulations as set forth in the Order. Please read the enclosed Order and the stipulations. If you agree to abide by the stipulations, you **must** have your signature notarized on the enclosed Statement of Agreement and return it to the BLM within 30 days from the date you received this Decision. You must also file the signed and notarized Statement of Agreement with the county in which the claim is located. If we do not receive the signed and notarized Statement of Agreement within the 30 day timeframe your claims will be forfeited and void.

Please include your AMC serial number on all correspondence. If additional information is required, contact Brent Squires at 602-417-9397.

A handwritten signature in black ink, appearing to read "Lucas Lucero".

Lucas Lucero
Deputy State Director
Lands, Minerals and Energy Division

Enclosures

When Recorded Return Document to:

STATEMENT OF AGREEMENT

I _____ of _____ and
PRINT FIRST and LAST NAME PRINT CURRENT ADDRESS

I _____ of _____ as
PRINT FIRST and LAST NAME PRINT CURRENT ADDRESS

Owners of AMC445813, INDUSTRIAL METALS, do hereby agree to follow and comply with the stipulations set forth by the DEPARTMENT OF THE INTERIOR, Bureau of Land Management, Arizona and described within:

Gila and Salt River Meridian, Yavapai County, Arizona

T. 8 N., R. 5 W.,

sec. 14

Order Providing for the Opening of Public Lands to Mineral Location, Entry, and Patent – dated November 18, 1954.

The Order is attached and made part of this agreement.

Dated this ____ day of _____, 20__.

By _____

STATE OF _____)
County of _____)

This instrument was acknowledged and executed before me, this ____ day of _____, 20__ by _____, he/she acknowledged that he/she executed the same for the purpose set forth herein.

My commission expires: _____

Notary Public

(SEAL)

[Doc. 14]

ARIZONA

RESTORATION TO MINERAL LOCATION, ENTRY
AND PATENT OF LANDS WITHDRAWN FOR
RECLAMATION PURPOSES

NOVEMBER 12, 1954.

Pursuant to determinations by the Bureau of Reclamation under the act of April 23, 1932 (47 Stat. 136; 43 U. S. C. 154), and in accordance with the authority delegated to me by the Director, Bureau of Land Management, in Order No. 541, dated April 21, 1954 (19 F. R. 2473), it is ordered as follows:

Subject to valid existing rights, the provisions of existing withdrawals, and the stipulations and provisions described below, the lands hereinafter described, so far as they are withdrawn or reserved for reclamation purposes, are hereby restored to location, entry and patent under the mining laws.

GILA AND SALT RIVER MERIDIAN

T. 8 N., R. 5 W.,
Sec. 11, N $\frac{1}{2}$, SW $\frac{1}{4}$, NW $\frac{1}{4}$ SE $\frac{1}{4}$;
Sec. 12, All;
Sec. 13, All;
Sec. 14, E $\frac{1}{2}$ NE $\frac{1}{4}$, SW $\frac{1}{4}$ NE $\frac{1}{4}$, NW $\frac{1}{4}$ NW $\frac{1}{4}$,
NE $\frac{1}{4}$ SW $\frac{1}{4}$, N $\frac{1}{2}$ SE $\frac{1}{4}$.

Within the above described areas are 2,007.34 acres of public land.

Subject to valid existing rights and the provisions of existing withdrawals, the described lands shall, commencing at 10:00 a. m. on the 10th day after the date of this order, be open to location, entry and patenting under the United States mining laws, subject to the stipulation quoted below, to be executed and acknowledged in favor of the United States by the locators for themselves, their heirs, successors and assigns, and recorded in the county records and in the United States Land Office at Phoenix, Arizona, before locations are made: -

In carrying on the mining and milling operations contemplated hereunder, locator will, by means of substantial dikes, or other adequate structures, confine all tailings, debris and harmful chemicals in such a manner that the same shall not be carried into the Hassayampa River by storm waters, or otherwise.

There is reserved to the United States, its agents and employees, at all times, free ingress to, passage over and egress from all of the above described lands for the purpose of inspection; there is further reserved to the United States, its successors and assigns the prior right to use any of the lands hereinabove described, to construct, operate, and maintain canals, dikes, wasteways, ditches,

dams, reservoirs, telephone and telegraph lines, electric transmission lines, roadways and appurtenant works, including the right to take and remove from the lands hereinabove described such construction materials as may be required in the construction of irrigation works, without any payment made by the United States, or its successor for such rights. The locator further agrees that the United States, its officers, agents and employees and its successors and assigns, shall not be held liable for any damage to the improvements or workings of the locator resulting from the construction, operation and maintenance of any works of the United States and/or the removal of construction materials from the lands hereinabove described.

Inquiries concerning these lands shall be addressed to Manager, Arizona Land Office, Bureau of Land Management, Room 243 Main Post Office Building, Phoenix, Arizona.

E. I. ROWLAND,
State Supervisor.

[F. R. Doc. 54-9071; Filed, Nov. 17, 1954;
8:47 a. m.]

Restoration to Mineral Location, Entry and Patent
of Lands Withdrawn for Reclamation Purposes published
in Federal Register as Doc. 14, F. R. Doc. 54-9071,
on Page 7439, November 18, 1954.


NOTICE!!

These documents have been scanned!

Do not place un-scanned documents beneath this notice!

Do not remove this notice from this file!

GPO Jacket No. 560-102
Print Order 61540
Rise Business Services, LLC
Job=AZ15 4/29/2019



Box Number= AZ15006



Claim Begin-End: AMC445813-AMC445813

3 Transfers



AZ15006-34

AMC450400-AMC453366

**NO
DOCUMENTS
FOUND**

NO DOCUMENTS FOUND
NO DOCUMENTS FOUND

NOTICE!!

These documents have been scanned!

Do not place un-scanned documents beneath this notice!

Do not remove this notice from this file!

GPO Jacket No. 560-102
Print Order 61540
Rise Business Services, LLC
Job=AZ15 4/29/2019



Box Number= AZ15006



Claim Begin-End: AMC445813-AMC445813

4 Annual Filings



AZ15006-34

AMC450400-AMC453366

AMC 445813

MAINTENANCE FEE PAYMENT

Claimant Name: JAMES MERANTO
Address: 7008 GOLFERS OASIS DR.
City: LAS VEGAS State: NV Zip: 89149
Telephone: 702.292.9777
E-mail address: JAMESROCCO63@GMAIL.COM
Signature: [Signature]

RECEIVED
BLM ARIZONA STATE OFFICE
2019 AUG 28 A 10:24
PHOENIX, ARIZONA
BLM
Date
Stamp

Check here if this is a change of address.

LINE NO.	AMC NUMBER	CLAIM/SITE NAME	COUNTY RECORDER DATA (If available)	TWP	RNG	SEC
1	445813	INDUSTRIAL METALS				
2						
3						
4						
5						
6						
7						
8						
9						
10						

List additional claims on Form MCF114.

Bureau of Land Management
Arizona State Office

<https://www.blm.gov/arizona>

No. of Claims*: 1 x \$165 = \$165
Check No: CC Init. ESB
Receipt No.: 4545560
For BLM Use Only

* \$165 per lode mining claim, mill site, or tunnel site; and \$165 for each 20 acres or portion thereof for each placer mining claim.

Form: MCF112
Revised July 2019

ENTERED
SEP 03 2019
BY: [Signature]

This form is available from the Arizona Geological Survey and may be reproduced.

**United States Department of the Interior
Bureau of Land Management**

DIV OF LANDS, MINRLS & ENERGY
ONE N CENTRAL AVE
PHOENIX, AZ 85004 -4427
Phone: 602-417-9200

Receipt

No: 4545560

Transaction #: 4666557	
Date of Transaction: 08/28/2019	
CUSTOMER:	
JAMES MERANTO 8008 GOLFERS OASIS DR LAS VEGAS,NV 89149-4615 US	

LINE #	QTY	DESCRIPTION	REMARKS	UNIT PRICE	TOTAL
1	1.00	LOCATABLE MINERALS / MINING CLAIMS- NOT NEW-UNADJUD,ONE AUTH NO. ONLY / MINING CLAIM MONEY RECEIVED CASES: AMC445813/\$165.00	2020 MAINT (1)	- n/a -	165.00
TOTAL:					\$165.00

PAYMENT INFORMATION			
NOTE: Items will appear on credit card statement as "Bureau of Land Mgmt CO".			
1	AMOUNT:	165.00	POSTMARKED: N/A
	TYPE:	CREDIT CARD	RECEIVED: 08/28/2019
	NAME:	MERANTO, JAMES 8008 GOLFERS OASIS DR LAS VEGAS NV 89149-4615 US	
	CARD NO:	XXXXXXXXXXXX0922	AUTH CODE: 078991
	NAME ON CARD:	JAMES R MERANTO	
	SIGNATURE:		

REMARKS

This receipt was generated by the automated BLM Collections and Billing System and is a paper representation of a portion of the official electronic record contained therein.

445813

MAINTENANCE FEE PAYMENT

Claimant Name: JAMES MERANTO
Address: 8008 GOLFERS OASIS DR.
City: LAS VEGAS State: NV Zip: 89149
Telephone: 702.292.9777
E-mail address: JAMESROGCO63@GMAIL.COM
Signature: [Signature]

RECEIVED
BLM AZ STATE OFFICE
PHOENIX, ARIZONA
2018 AUG 21 A 11:12
BLM Date Stamp

Check here if this is a change of address.

LINE NO.	AMC NUMBER	CLAIM/SITE NAME	COUNTY RECORDER DATA (If available)	TWP	RNG	SEC
1	445813					
2						
3						
4						
5						
6						
7						
8						
9						
10						

List additional claims on Form MCF114.

Bureau of Land Management
Arizona State Office
www.blm.gov/az/

No. of Claims*: 1 x \$155 = 155
Check No: 14307 Init. [Signature]
Receipt No.: 4240662
For BLM Use Only

* \$155 per lode mining claim, mill site, or tunnel site; and \$155 for each 20 acres or portion thereof for each placer mining claim.

Form: MCF112
Revised July 2014

This form is available from the Arizona Geological Survey and may be reproduced.

ENTERED
AUG 22 2018
BY: [Signature]

United States Department of the Interior
Bureau of Land Management
 DIV OF LANDS, MINRLS & ENERGY
 ONE N CENTRAL AVE
 PHOENIX, AZ 85004 -4427
 Phone: 602-417-9200

Receipt

No: 4240662

Transaction #: 4356071	
Date of Transaction: 08/21/2018	
CUSTOMER:	
JAMES MERANTO 8008 GOLFERS OASIS DR LAS VEGAS,NV 89149-4615 US	

LINE #	QTY	DESCRIPTION	REMARKS	UNIT PRICE	TOTAL
1	1.00	LOCATABLE MINERALS / MINING CLAIMS- NOT NEW-UNADJUD,ONE AUTH NO. ONLY / MINING CLAIM MONEY RECEIVED CASES: AMC445813/\$155.00	2019 MAINT (1)	- n/a -	155.00
TOTAL:					\$155.00

PAYMENT INFORMATION			
1	AMOUNT:	155.00	POSTMARKED: N/A
	TYPE:	CHECK	RECEIVED: 08/21/2018
	CHECK NO:	14307	
	NAME:	MERANTO, JAMES 8008 GOLFERS OASIS DR LAS VEGAS NV 89149-4615 US	

REMARKS

This receipt was generated by the automated BLM Collections and Billing System and is a paper representation of a portion of the official electronic record contained therein.

NOTICE!!

These documents have been scanned!

Do not place un-scanned documents beneath this notice!

Do not remove this notice from this file!

GPO Jacket No. 560-102
Print Order 61540
Rise Business Services, LLC
Job=AZ15 4/29/2019



Box Number= AZ15006



Claim Begin-End: AMC445813-AMC445813

5 Miscellaneous



AZ15006-34

AMC450400-AMC453366



United States Department of the Interior



BUREAU OF LAND MANAGEMENT

Arizona State Office

One North Central Avenue, Suite 800

Phoenix, Arizona 85004-4427

www.blm.gov/az

JUL 26 2011

In Reply Refer To:
3800 (9200) BS
AMC445813

CERTIFIED MAIL - RETURN RECEIPT REQUESTED No. 7016 2070 0000 4805 9124

DECISION

JAMES MERANTO & SAM DAVIS	:	This decision affects those claims shown
8008 GOLFERS OASIS DR	:	in the block below.
LAS VEGAS, NV 89149	:	

AMC445813
INDUSTRIAL METALS LLC

ADDITIONAL INFORMATION REQUIRED

According to Bureau of Land Management (BLM) records, the land on which you located your mining claims was withdrawn under Secretarial Order dated, March 27, 1943, for the Hassayampa Project. Document 14, Order providing for the Opening of Public Lands to Mineral Location, Entry, and Patent, dated November 12, 1954, opened the land, subject to stipulations, to Mineral Location, Entry, and Patent.

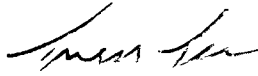
Therefore, in order to hold these mining claims you must agree to abide by the stipulations as set forth in the Order. Please read the enclosed Order and the stipulations. If you agree to abide by the stipulations, you **must** have your signature notarized on the enclosed Statement of Agreement and return it to the BLM within 30 days from the date you received this Decision. You must also file the signed and notarized Statement of Agreement with the county in which the claim is located. If we do not receive the signed and notarized Statement of Agreement within the 30 day timeframe your claims will be forfeited and void.

PHOENIX, ARIZONA

2011 AUG 21 10:51

RECEIVED
ARIZONA STATE OFFICE

Please include your AMC serial number on all correspondence. If additional information is required, contact Brent Squires at 602-417-9397.



Lucas Lucero
Deputy State Director
Lands, Minerals and Energy Division

Enclosures

RECEIVED
LANDS, MINERALS AND ENERGY DIVISION
STATE OF ARIZONA
AUG 21 10:57 AM
PHOENIX, ARIZONA

[Doc. 14]

ARIZONA

RESTORATION TO MINERAL LOCATION, ENTRY AND PATENT OF LANDS WITHDRAWN FOR RECLAMATION PURPOSES

NOVEMBER 12, 1954.

Pursuant to determinations by the Bureau of Reclamation under the act of April 23, 1932 (47 Stat. 133; 43 U. S. C. 154), and in accordance with the authority delegated to me by the Director, Bureau of Land Management, in Order No. 541, dated April 21, 1954 (19 F. R. 2473), it is ordered as follows:

Subject to valid existing rights, the provisions of existing withdrawals, and the stipulations and provisions described below, the lands hereinafter described, so far as they are withdrawn or reserved for reclamation purposes, are hereby restored to location, entry and patent under the mining laws.

GILA AND SALT RIVER MERIDIAN

- T. 8 N., R. 5 W.,
- Sec. 11, N¹/₂, SW¹/₄, NW¹/₄, SE¹/₄;
- Sec. 12, All;
- Sec. 13, All;
- Sec. 14, E¹/₂, NE¹/₄, SW¹/₄, NE¹/₄, NW¹/₄, NW¹/₄, NE¹/₄, SW¹/₄, N¹/₂, SE¹/₄.

Within the above described areas are 2,007.34 acres of public land.

Subject to valid existing rights and the provisions of existing withdrawals, the described lands shall, commencing at 10:00 a. m. on the 10th day after the date of this order, be open to location, entry and patenting under the United States mining laws, subject to the stipulation quoted below, to be executed and acknowledged in favor of the United States by the locators for themselves, their heirs, successors and assigns, and recorded in the county records and in the United States Land Office at Phoenix, Arizona, before locations are made:

In carrying on the mining and milling operations contemplated hereunder, locator will, by means of substantial dikes, or other adequate structures, confine all tailings, debris and harmful chemicals in such a manner that the same shall not be carried into the Hassayampa River by storm waters, or otherwise.

There is reserved to the United States, its agents and employees, at all times, free ingress to, passage over and egress from all of the above described lands for the purpose of inspection; there is further reserved to the United States, its successors and assigns the prior right to use any of the lands hereinabove described, to construct, operate, and maintain canals, dikes, wasteways, ditches,

dams, reservoirs, telephone and telegraph lines, electric transmission lines, roadways and appurtenant works, including the right to take and remove from the lands hereinabove described such construction materials as may be required in the construction of irrigation works, without any payment made by the United States, or its successor for such rights. The locator further agrees that the United States, its officers, agents and employees and its successors and assigns, shall not be held liable for any damage to the improvements or workings of the locator resulting from the construction, operation and maintenance of any works of the United States and/or the removal of construction materials from the lands hereinabove described.

Inquiries concerning these lands shall be addressed to Manager, Arizona Land Office, Bureau of Land Management, Room 243 Main Post Office Building, Phoenix, Arizona.

E. I. ROWLAND,
State Supervisor.

[F. R. Doc. 54-9071; Filed, Nov. 17, 1954;
8:47 a m.]

PHOENIX, ARIZONA

2018 AUG 21 A 10:56

RECEIVED
STATE OFFICE

Restoration to Mineral Location, Entry and Patent of Lands Withdrawn for Reclamation Purposes published in Federal Register as Doc. 14, F. R. Doc. 54-9071, on Page 7439, November 18, 1954.

When Recorded Return Document to:

JIM MERANTO (AMR)
8008 GOLFERS OASIS TR.
LAS VEGAS, NV 89149

STATEMENT OF AGREEMENT

I JAMES MERANTO of 8008 GOLFERS OASIS TR. and
PRINT FIRST and LAST NAME PRINT CURRENT ADDRESS
LAS VEGAS, NV 89149
I _____ of _____ as
PRINT FIRST and LAST NAME PRINT CURRENT ADDRESS

Owners of AMC445813, INDUSTRIAL METALS, do hereby agree to follow and comply with the stipulations set forth by the DEPARTMENT OF THE INTERIOR, Bureau of Land Management, Arizona and described within:

Gila and Salt River Meridian, Yavapai County, Arizona

T. 8 N., R. 5 W.,

sec. 14

Order Providing for the Opening of Public Lands to Mineral Location, Entry, and Patent – dated November 18, 1954.

The Order is attached and made part of this agreement.

Dated this 20 day of AUG, 2018.

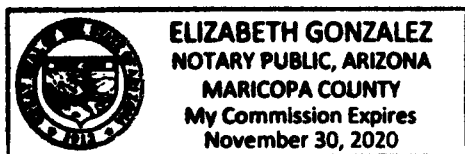
By [Signature]

PHOENIX, ARIZONA
2018 AUG 21 A 10: 56

STATE OF Arizona)
County of Maricopa)

This instrument was acknowledged and executed before me, this 20th day of August, 2018 by Elizabeth Gonzalez, he/she acknowledged that he/she executed the same for the purpose set forth herein.

My commission expires: 11/30/2020



Elizabeth Gonzalez
Notary Public

Customer Name Update Screen

System ID:MC

Name:	MERANTO JAMES	Lookup	
Proprietor #:	2393888	Renumber To:	
Category:	P - PRIVATE		
Address:	8008 GOLFERS OASIS DR		
City:	LAS VEGAS		
State:	NV	Lookup	
Zip:	891494615		
	<input type="checkbox"/> UNDELIVERABLE		
	<input type="checkbox"/> No Annual Reminders		
Email:	JAMESROCCO63@GMAIL.COM		
Phone:	702-292-9777		

- Needs meranto + Davis names on STIPS Doc
- ★ ○ send to us NLT 9/5/18
- Spoke w/ James Meranto on 8/31/18 + sent new STIPS form for Sam Davis

When Recorded Return Document to:

JIM MERANTO - INDUSTRIAL METALS LLC
2008 GOLFERS OASIS DR.
LAS VEGAS, NV 89149

RECEIVED
BLM AZ STATE OFFICE
2010 SEP - 6 P 2:07
PHOENIX, ARIZONA

STATEMENT OF AGREEMENT

I SAM DAVIS - JIM MERANTO of 2008 GOLFERS OASIS DR. as
PRINT FIRST and LAST NAME PRINT CURRENT ADDRESS LAS VEGAS, NV 89149

Owner of AMC445813 Industrial Metals, do hereby agree to follow and comply with the stipulations set forth by the DEPARTMENT OF THE INTERIOR, Bureau of Land Management, Arizona and described within:

Gila and Salt River Meridian, Yavapai County, Arizona

T. 8 N., R. 5 W.,

sec. 14

Order Providing for the Opening of Public Lands to Mineral Location, Entry, and Patent – dated November 18, 1954.

The Order is attached and made part of this agreement.


Dated this 5th day of September, 2010.

By Sam Davis
JSD 6

STATE OF Arizona)
County of Maricopa)

This instrument was acknowledged and executed before me, this 5th day of September, 2010 by Elizabeth Gonzalez, he/she acknowledged that he/she executed the same for the purpose set forth herein.

My commission expires: 11/30/2020



Elizabeth Gonzalez
Notary Public

(SEAL)

DRIPDITY®

FL
ONE
PP

**PRIORITY®
★ MAIL ★**



VISIT US AT USPS.COM
ORDER FREE SUPPLIES ONLINE

FROM: INDUSTRIAL METALS
 JIM MERANTO LLC
 8008 GOLFERS OASIS DR.
 LAS VEGAS, NV 89149

TO: BLM
 1 N. CENTRAL AVE
 SUITE 300
 PHOENIX, AZ 85004

PHOENIX, ARIZONA

2018 SEP - 6 P 2: 01

RECEIVED
BLM AZ STATE OFFICE

U.S. POSTAGE PAID
Permit No. 1000
WICKENBURG, AZ
SEP 05 18
AMOUNT

\$6.70

R2304M115062-08



85004



1006

EXPECTED DELIVERY DAY: 09/06/2018
USPS TRACKING NUMBER



* For International shipments, the maximum weight is 4 lb

P14H July 2013 Outer Dimension: 10 x 5

NOTICE!!

These documents have been scanned!

Do not place un-scanned documents beneath this notice!

Do not remove this notice from this file!

GPO Jacket No. 560-102
Print Order 61540
Rise Business Services, LLC
Job=AZ15 4/29/2019



Box Number= AZ15006



Claim Begin-End: AMC445813-AMC445813

6 Location Notices-Amendments and Supporting Documents



AZ15006-34

AMC450400-AMC453366

MINING CLAIM STATUS REPORT

Data Entered: 9/27/17 Rpm

MTP Checked By: 9/27/17 Rpm
GEO Checked By: 9/27/17 Rpm

LEAD SERIAL NUMBER: AMC 445813 thru AMC _____

NUMBER OF CLAIMS & TYPE:	CHARGES:
_____ LODE	Processing Fee @ \$20 = \$ <u>20</u>
<u>1</u> PLACER	Location Fee @ \$37 = \$ <u>37</u>
_____ ASSOCIATION PLACER	Maintenance Fee @ \$155 = \$ <u>155</u>
_____ MILL SITE	Add'l Maint Fee for Assoc Placer = \$ _____
_____ TUNNEL SITE	SUBTOTAL \$ _____
TOTAL ACREAGE: _____ Per Claim	Other Fees \$ _____
(Placer Only)	Other Fees \$ _____
NUMBER OF LOCATORS: _____	TOTAL \$ <u>212</u>

DOCUMENTS RECEIVED VIA: Over-the-Counter [] Mail **TIMELY FILED:** Yes No []

LEGAL DESCRIPTION: T 8N R 5W SEC 14

T _____ R _____ SEC _____

T _____ R _____ SEC _____

T _____ R _____ SEC _____

T _____ R _____ SEC _____

BLM [] FOREST SERVICE [] SUBJ TO PL 359: Yes [] No []

WILDERNESS AREA [] _____

SPLIT ESTATE: N/A [] SX [] PX [] OTHER [] _____

SRHA [] Was proper Notice filed if located on SHRA Land? Yes [] No []

RECONVEYED MINERALS ON BLM LAND REQUIRE OPENING ORDER FROM 1944 TO 1993:

Open to Entry On _____ N/A []

COMMENTS/STATUS: VOID [] PARTIALLY VOID [] PVT MINERALS [] WITHDRAWN LANDS []

OTHER [] _____

STIP documents provided by both locators.

[] Claimant acknowledges that portions of the following claim(s) site(s) may be void or voidable.

Printed Name of Claimant _____ Signature of Claimant _____

*****FINAL ADJUDICATION*****

DATE 9/6/18 INITIALS EOS

AMC 445813

LOCATION NOTICE FOR PLACER MINING CLAIM

Amendment BLM Serial # _____ ~~_____~~

NOTICE IS HEREBY GIVEN that the INDUSTRIAL

METALS LLC placer mining claim has been located by

JAMES MERANTO, SAN DAVIDS whose current mailing

address is 8008 GOLFERS OASIS DR.

LAS VEGAS, NV 89149

The general course of this claim is _____ and it is situated in YAVAPAI

County, Arizona. This claim is 1320 feet in length and 660 feet in width.

20 Total Claim Acreage. This claim runs from the location monument on which this location notice is posted at the SW corner of the claim approximately 1320 feet in a 660 direction to the N end line and 660 feet in a E direction to the NE end line. This claim is marked by four monuments, one at each corner of the claim.

The location monument on which this notice is posted is situated within Section 14, Township 8 N, Range 5 W, Gila Salt River Base and Meridian, Arizona. This claim encompasses

portions of the following legal subdivision(s) if located by legal subdivision or the following quarter section(s), section(s), Township(s) and Range(s) E 1/2 BY SE 1/4 BY THE NE 1/4

_____, Gila Salt River Base and Meridian, Arizona.

The locality of this claim with reference to some natural object or permanent monument and additional information (if any) concerning its locality are as follows: SW CORNER WHERE AN EXISTING BLM WELL IS LOCATED

_____ The above information is shown on the attached map.

DATED AND POSTED on the ground this 18TH day of SEPT, 2017.

LOCATOR(s) AGENT

Print Name(s) JAMES MERANTO

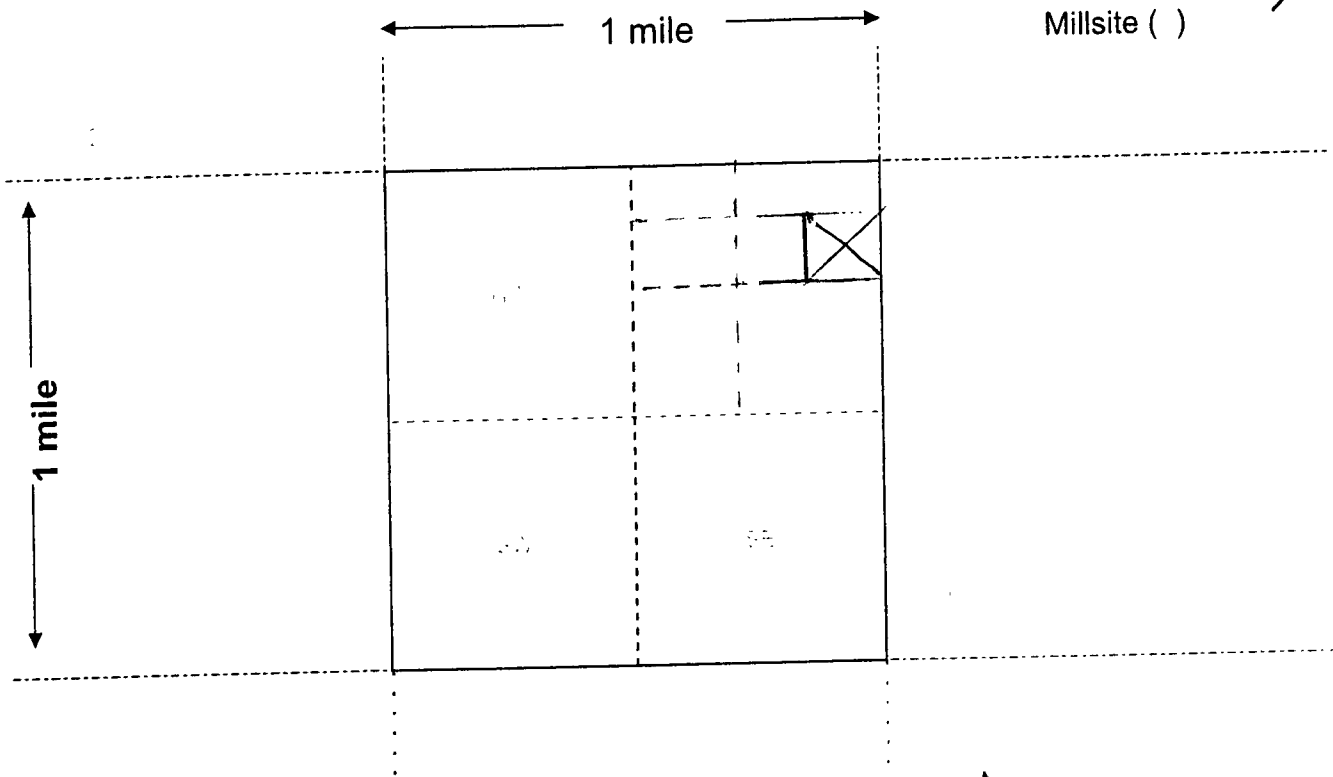
Signature(s) [Handwritten Signature]

RECEIVED
BLM AZ STATE OFFICE
2017 SEP 20 A 8:58
PHOENIX, ARIZONA
BLM
Date
Stamp

AMC445813

MINING CLAIM MAP

Lode () Placer
 Millsite ()



Scale: 1" = 2000 feet



1. The above map depicts the _____ mining claim, which is located in Section (s) _____, Township _____, Range _____, Gila and Salt River Base and Meridian, _____ County, Arizona. Total claim acreage is _____
2. The type of corner and location monuments used are as follows: _____
3. The bearings and distances in degrees and feet between claim corners and to a public land survey monument are as depicted on the map.
4. If the claim is a placer or millsite claim with exterior limits conforming to legal subdivisions of the public survey, provide a legal description of the claim _____

PHOENIX, ARIZONA
 2017 SEP 20 8:59
 RECEIVED
 BLM 47 STATE OFFICE
 Form 100a
 Revised July 2014

DEPARTMENT OF INTERIOR
BUREAU OF LAND MANAGEMENT

Input Parameters for Geographic Report with Land

System Id = CR

Admin State = AZ

Geo State =

Casetype Begins With

Case Disp Txt = AUTHORIZED, CANCELLED, EXPIRED, PENDING, REJECTED, VOID, WITHDRAWN

Mer Twp Rng =

Section =

Mtrs = 14 0080N 0050W 014, 14 0080N 0050W 999

Commodity =

Commodity Txt =

Pending Org =

Pend Org Decode =

Total Rows Returned: 7

RUN TIME: 07:52 AM

UNITED STATES DEPARTMENT OF INTERIOR
BUREAU OF LAND MANAGEMENT
GEOGRAPHIC REPORT WITH LAND
Sorted by Serial Number

RUN DATE: 09/27/2017
Page 2 of 2

Adm State: AZ

380913 EXPIRED 014 FF SE;

Serial Number: AZA 036814
Total Case Acres: 5.000

<u>Casetype</u>	<u>Case Disp</u>	<u>14</u>	<u>0080N</u>	<u>0050W</u>	<u>Sect</u>	<u>Sur Typ</u>	<u>Sur Num</u>	<u>Suff</u>	<u>Subdivision</u>	<u>Act Pend</u>
380913	PENDING				014	FF			SE(PART);	

TOWNSHIP 08 NORTH RANGE 05 WEST OF THE GILA & SALT RIVER MERIDIAN, ARIZONA

SECS	SUBDIVISION																Acres	Kind of Entry or Purpose	Serial Number or Order Number	Action Date	Remarks		
	NE 1/4				NW 1/4				SW 1/4				SE 1/4									Lots	Other Description
	NE	NW	SW	SE	NE	NW	SW	SE	NE	NW	SW	SE	NE	NW	SW	SE							
For orders affecting disposal or use of unidentified lands withdrawn for classification, minerals, water, and/or other public purposes, and Indian treaties, refer to Index to Miscellaneous Documents																							
13						X	X		X	X	X	X					3	8N 4W;	279.51	O REST PWR SITE RESERVE 188, SO 6/16/1911	AR-13	11/12/1954	OPEN TO ENTRY;
11	X	X	X	X	X	X	X		X	X	X	X				X							
12																		ALL.					
13																		ALL.					
14	X		X	X		X				X				X	X				2007.34	O OPENING TO ME	AR-14	11/12/1954	SUBJ TO STIPULATIONS;
1			X			X	X		X	X	X	X		X	X		1-7	7N 4W;		O OPENING TO ME	AR-195	11/21/1958	SUBJ TO STIPULATIONS;
25												X								R/W TRANSMISSION LINE	AR-030524	8/22/1961	PREPERMIT, APPVD 9/14/1961; TO TERM 9/13/2011;
9																		NWSENE;	10.00	SLUP ELECTRONIC TESTING AREA	AR-031175	2/9/1962	EXPIRED 2/8/1964;
22	X	X	X		X	X	X		X	X	X	X											
27		X	X	X	X	X													680.00	O CL / PS BLM MOTION	AR-021633	12/27/1962	CANC;
23																		W2SENE, E2SENE, E2NE, E2NENE, W2NENE, E2NWNENE, W2NWNENE, W2SWNE, E2SWNE;		MINING CLAIM LOCATION - PL 359	AR-034576	1/21/1965	MILLSITES, CLOSED 9/28/1973;
1									X	X						X	3						
12					X				X	X						X							
13	X	X			X												3, 4						
24		X												X	X		2						
25	X	X												X	X					R/W TELEPHONE AND TELEGRAPH LINE	AR-034626	11/10/1965	TO TERM 10/28/2015; OTHER TPS: 9N 5W, 10N 5W, 12 1/2N 3W;
9																		A STRIP OF LAND 50 FT WIDE;	6.555	SLUP	A-43	8/17/1966	TO EXPIRE 8/16/1971; EXT, EXPIRED 6/16/1976;
3																		ALL;					
10																		ALL;					
11																		ALL;					
15																		ALL;					
22																		ALL;		O CANC WDL PWR PROJECT AR-774, O 12/31/1935	A-795	3/17/1967	FPC; 13N 2W;
24	X	X	X	X	X				X	X			X	X	X	X		1N 4W;		O PROPOSED CL FOR MULTIPLE USE MANAGEMENT	A-1100	7/21/1967	SEGREGATES THE PUBLIC LANDS FROM APPROPRIATION UNDER AGRICULTURAL LAND LAWS, PS, SX; PUB IN FR 7/27/1967; O CL 10/17/1967; PUB IN FR 10/23/1967; CL TERM 10/7/1981;
22	X	X	X		X	X	X		X	X	X	X						6N 4W;	440.00	L	399	10/2/1967	
27		X	X	X	X	X			X									13N 27E;	240.00	L	421	3/12/1968	
12																		M&B;		MINING CLAIM LOCATION - PL 359	AR-036159	10/8/1968	FILED 12/10/1956;
12																		M&B;		MINING CLAIM LOCATION - PL 359	AR-036160	10/8/1968	FILED 12/10/1956;

[Doc. 14]

ARIZONA

RESTORATION TO MINERAL LOCATION, ENTRY
AND PATENT OF LANDS WITHDRAWN FOR
RECLAMATION PURPOSES

NOVEMBER 12, 1954.

Pursuant to determinations by the Bureau of Reclamation under the act of April 23, 1932 (27 Stat. 133; 43 U. S. C. 154), and in accordance with the authority delegated to me by the Director, Bureau of Land Management, in Order No. 541, dated April 21, 1954 (19 F. R. 2473), it is ordered as follows:

Subject to valid existing rights, the provisions of existing withdrawals, and the stipulations and provisions described below, the lands hereinafter described, so far as they are withdrawn or reserved for reclamation purposes, are hereby restored to location, entry and patent under the mining laws.

GILA AND SALT RIVER MERIDIAN

T. 8 N., R. 5 W.,

Sec. 11, N $\frac{1}{2}$ SW $\frac{1}{4}$, NW $\frac{1}{4}$ SE $\frac{1}{4}$;

Sec. 12, All;

Sec. 13, All;

Sec. 14, E $\frac{1}{2}$ NE $\frac{1}{4}$, SW $\frac{1}{4}$ NE $\frac{1}{4}$, NW $\frac{1}{4}$ NW $\frac{1}{4}$,
NE $\frac{1}{4}$ SW $\frac{1}{4}$, N $\frac{1}{2}$ SE $\frac{1}{4}$.

Within the above described areas are 2,007.34 acres of public land.

Subject to valid existing rights and the provisions of existing withdrawals, the described lands shall, commencing at 10:00 a. m. on the 10th day after the date of this order, be open to location, entry and patenting under the United States mining laws, subject to the stipulation quoted below, to be executed and acknowledged in favor of the United States by the locators for themselves, their heirs, successors and assigns, and recorded in the county records and in the United States Land Office at Phoenix, Arizona, before locations are made:

In carrying on the mining and milling operations contemplated hereunder, locator will, by means of substantial dikes, or other adequate structures, confine all tailings, debris and harmful chemicals in such a manner that the same shall not be carried into the Hassayampa River by storm waters, or otherwise.

There is reserved to the United States, its agents and employees, at all times, free ingress to, passage over and egress from all of the above described lands for the purpose of inspection; there is further reserved to the United States, its successors and assigns the prior right to use any of the lands hereinabove described, to construct, operate, and maintain canals, dikes, wasteways, ditches,

dams, reservoirs, telephone and telegraph lines, electric transmission lines, roadways and appurtenant works, including the right to take and remove from the lands hereinabove described such construction materials as may be required in the construction of irrigation works, without any payment made by the United States, or its successor for such rights. The locator further agrees that the United States, its officers, agents and employees and its successors and assigns, shall not be held liable for any damage to the improvements or workings of the locator resulting from the construction, operation and maintenance of any works of the United States and/or the removal of construction materials from the lands hereinabove described.

Inquiries concerning these lands shall be addressed to Manager, Arizona Land Office, Bureau of Land Management, Room 243 Main Post Office Building, Phoenix, Arizona.

E. I. ROWLAND,
State Supervisor.

[F. R. Doc. 54-9071; Filed, Nov. 17, 1954;
8:47 a. m.]

Restoration to Mineral Location, Entry and Patent
of Lands Withdrawn for Reclamation Purposes published
in Federal Register as Doc. 14, F. R. Doc. 54-9071,
on Page 7439, November 18, 1954.

8000 GOLFERS OASIS DR
L.V. NV. 89149

CERTIFIED MAIL



7017 0660 0000 2407 1104



1013



85004

U.S. POSTAGE
PAID
WICKENBURG
85390
SEP 18 17
AMOUNT
\$3.8
R2304M115981

RECEIVED
BLM AZ STATE OFFICE

2017 SEP 20 A 8:58

PHOENIX, ARIZONA

BLM
1. N. CENTRAL AVE
SUITE 800
PHOENIX, AZ 85004

8500434427 0041



-12
t
AZ